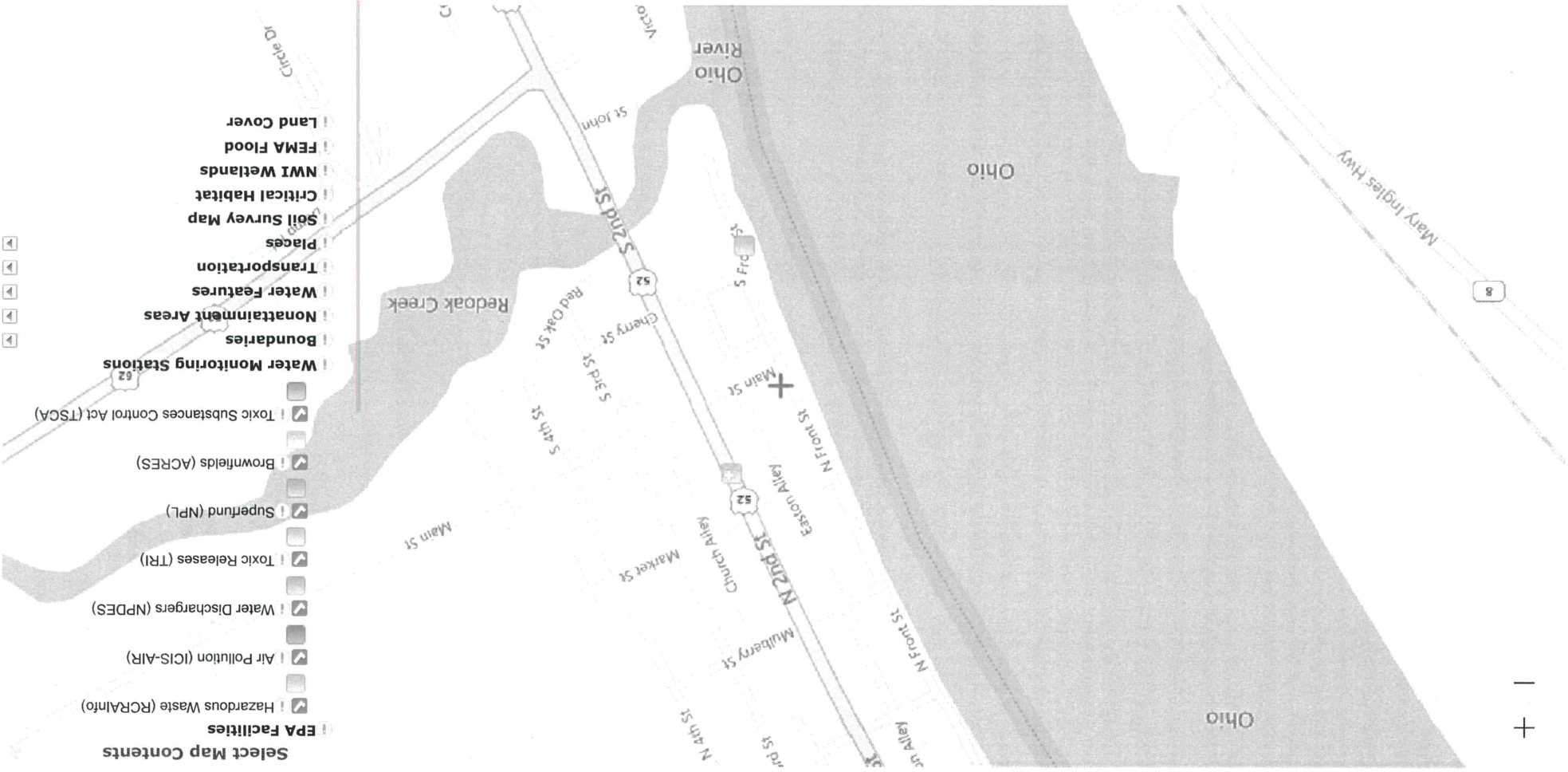
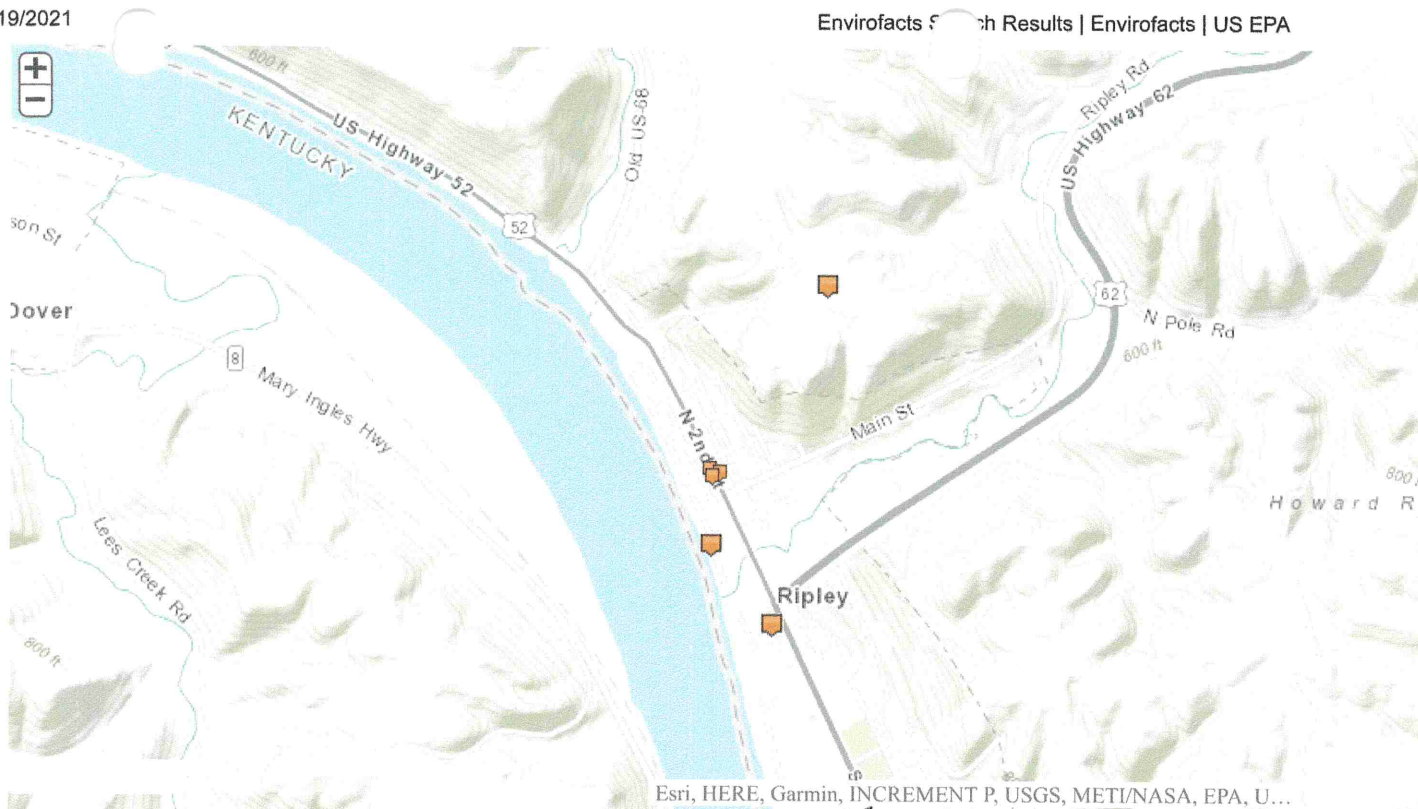


*Site Contamination*



- Select Map Contents**
- EPA Facilities
  - Hazardous Waste (RCRAInfo)
  - Air Pollution (ICIS-AIR)
  - Water Dischargers (NPDES)
  - Toxic Releases (TRI)
  - Superfund (NPL)
  - Brownfields (ACRES)
  - Toxic Substances Control Act (TSCA)
  - Water Monitoring Stations
  - Boundaries
  - Nonattainment Areas
  - Water Features
  - Transportation
  - Places
  - Soil Survey Map
  - Critical Habitat
  - NWI Wetlands
  - FEMA Flood
  - Land Cover



The facility list below is based upon the facilities that are visible with the map above. To refine your search to a more targeted area of interest, please visit the [Envirofacts Multisystem Search Form](#). To search Envirofacts via an interactive map, please view your results in [EnviroMapper for Envirofacts](#)

**List of EPA-Regulated Facilities in Envirofacts**

[Copy](#)   
 [CSV](#)   
 [Excel](#)   
 [PDF](#)   
 [Print](#)

Showing 1 to 5 of 5 entries     
 Show  entries     
 Search:

[First](#) [Previous](#)  [Next](#) [Last](#)

FACILITY INFORMATION	AFS	ACRES	BR	SEMS	GHG	PCS/ICIS	RADInfo	RCRAInfo	TRI	TSCA
ASHLAND BRANDED MARKETING, 508 28 NORTH SECOND STREET RIPLEY, OH 45167 Latitude: 38.74641 Longitude: -83.84578 <a href="#">Summary Report</a> <a href="#">Facility Report</a> <a href="#">Compliance Report</a>								<a href="#">View Report</a>		

**FACILITY INFORMATION**

[AFS](#) [ACRES](#) [BR](#) [SEMS](#) [GHG](#) [PCS/ICIS](#) [RADInfo](#) [RCRAInfo](#) [TRI](#) [TSCA](#)

<p><i>BRANDED MARKETING ASHLAND OIL INC</i>                      24 NORTH 2ND STREET RIPLEY, OH 45167-1101                      Latitude: 38.74639 Longitude: -83.84577</p> <p> <a href="#">Summary Report</a> <a href="#">Facility Report</a> <a href="#">Compliance Report</a> </p>								<a href="#">View Report</a>		
<p><i>CLINTON FILM &amp; SILVER CO</i>                      122 FRONT ST RIPLEY, OH 45167-1110                      Latitude: 38.743574 Longitude: -83.845955</p> <p> <a href="#">Summary Report</a> <a href="#">Facility Report</a> <a href="#">Compliance Report</a> </p>								<a href="#">View Report</a>		
<p><i>RIPLEY FOUNDATION PROPERTY</i>                      6210 RANKIN ROAD RIPLEY, OH 45167                      Latitude: 38.75377 Longitude: -83.8401</p> <p> <a href="#">Summary Report</a> <a href="#">Facility Report</a> <a href="#">Compliance Report</a> </p>		<a href="#">View Report</a>								
<p><i>RIPLEY WWTP</i>                      71 VICTORIA STREET RIPLEY, OH 45167                      Latitude: 38.74046 Longitude: -83.842885</p> <p> <a href="#">Summary Report</a> <a href="#">Facility Report</a> <a href="#">Compliance Report</a> </p>						<a href="#">View Report</a>				

Showing 1 to 5 of 5 entries

Show  entries

Search:

[First](#) [Previous](#)  [Next](#) [Last](#)

**Total Number of Facilities Displayed: 5**

[Return to more topical information](#)



# EnviroMapper

Home | Help

Search by City: ripley, oh

Basemap

Tools

More Data

Search Envirofacts

Find address or place



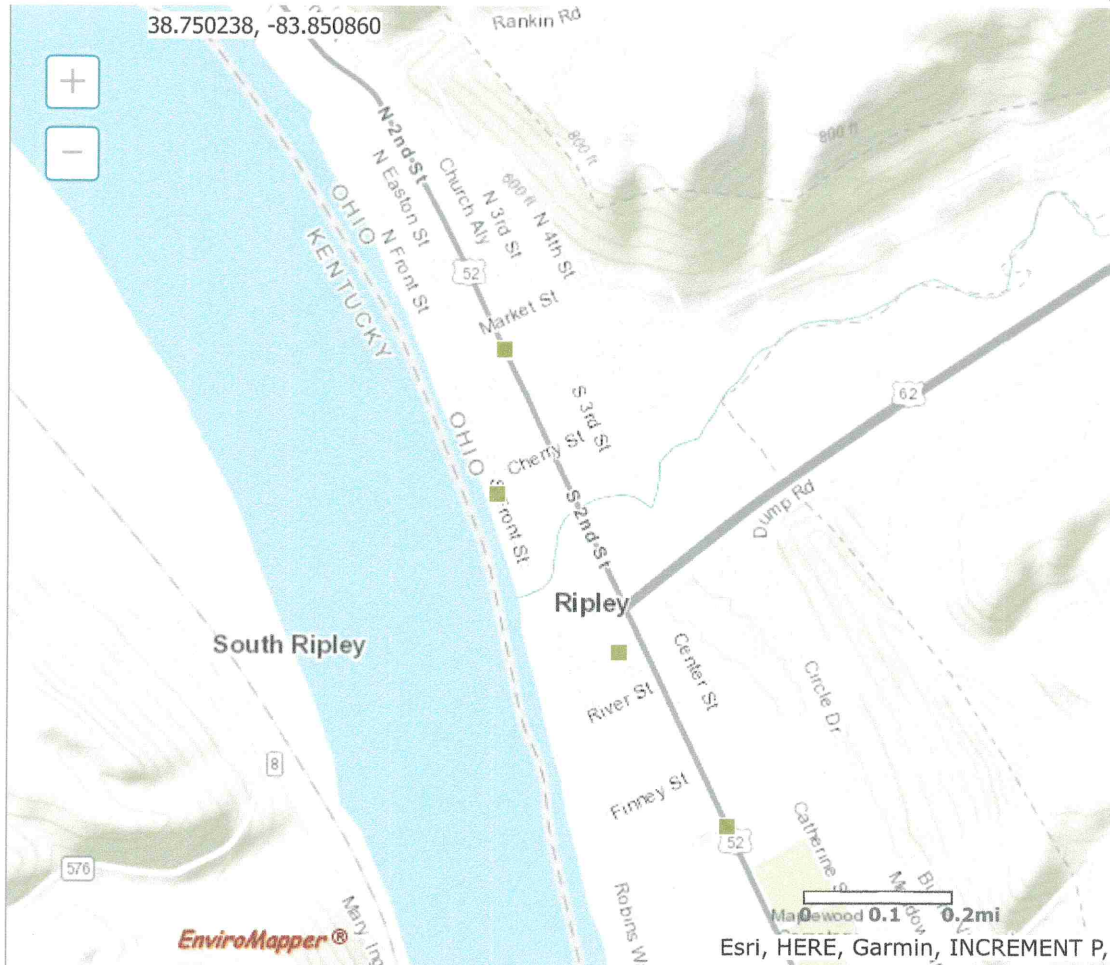
### Search Envirofacts by City:

Enter city and state (e.g. Lewes,DE):

ripley, oh

# of facilities found: 10

[Download](#)



### Select Map Contents

- Nonattainment Area**
- Ozone 8-hr (1997 standard)
- Maintenance (NAAQS revoked)
- Nonattainment (NAAQS revoked)
- Ozone 8-hr (2008 standard)
- Ozone 8-hr (2015 Standard)
- Lead (2008 standard)
- SO2 1-hr (2010 standard)
- PM2.5 24hr (2006 standard)
- PM2.5 Annual (1997 standard)
- PM2.5 Annual (2012 standard)
- PM10 (1987 standard)
- CO (1971 Standard)
- Ozone 1-hr (1979 standard-revoked)
- NO2 (1971 Standard)

Esri, HERE, Garmin, INCREMENT P, USGS, METI/NASA, EPA,...



Ohio Tank Tracking & Environmental Regulations

**Existing User**

Username   
(Owner Id):

Password:

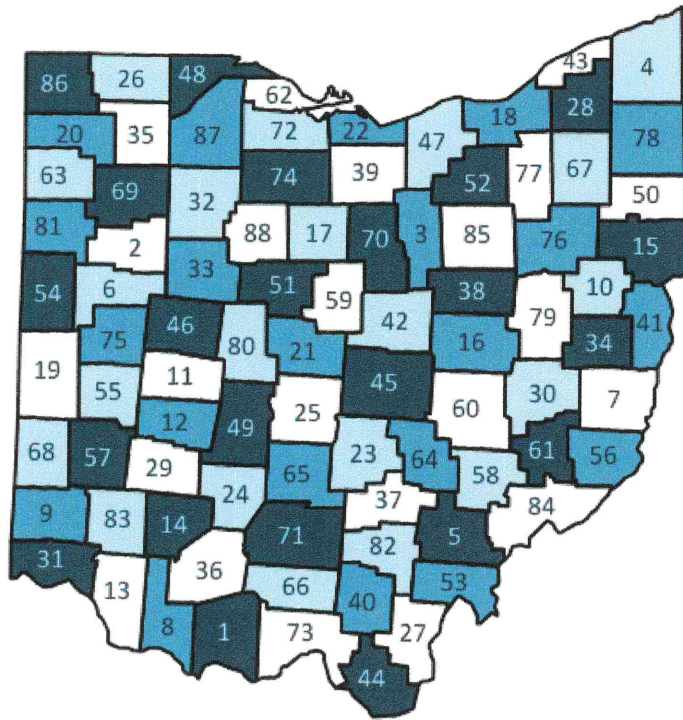
[Submit](#)

[Forgot Password?](#)

<a href="#">Inquiry</a>	<a href="#">Registrations</a>	<a href="#">Public Information Request</a>	<a href="#">Red Tag Information</a>	<a href="#">County Map</a>
	Adams (1)	Fairfield (23)	Licking (45)	Portage (67)
	Allen (2)	Fayette (24)	Logan (46)	Preble (68)
	Ashland (3)	Franklin (25)	Lorain (47)	Putnam (69)
	Ashtabula (4)	Fulton (26)	Lucas (48)	Richland (70)
	Athens (5)	Gallia (27)	Madison (49)	Ross (71)
	Auglaize (6)	Geauga (28)	Mahoning (50)	Sandusky (72)
	Belmont (7)	Greene (29)	Marion (51)	Scioto (73)
	Brown (8)	Guernsey (30)	Medina (52)	Seneca (74)
	Butler (9)	Hamilton (31)	Meigs (53)	Shelby (75)
	Carroll (10)	Hancock (32)	Mercer (54)	Stark (76)
	Champaign (11)	Hardin (33)	Miami (55)	Summit (77)
	Clark (12)	Harrison (34)	Monroe (56)	Trumbull (78)
	Clermont (13)	Henry (35)	Montgomery (57)	Tuscarawas (79)
	Clinton (14)	Highland (36)	Morgan (58)	Union (80)
	Columbiana (15)	Hocking (37)	Morrow (59)	Van Wert (81)
	Coshocton (16)	Holmes (38)	Muskingum (60)	Vinton (82)
	Crawford (17)	Huron (39)	Noble (61)	Warren (83)

OTTER

- Cuyahoga (18)
- Darke (19)
- Defiance (20)
- Delaware (21)
- Erie (22)
- Jackson (40)
- Jefferson (41)
- Knox (42)
- Lake (43)
- Lawrence (44)
- Ottawa (62)
- Paulding (63)
- Perry (64)
- Pickaway (65)
- Pike (66)
- Washington (84)
- Wayne (85)
- Williams (86)
- Wood (87)
- Wyandot (88)



For General Inquiries Call 614-752-7938.

**County Details For: Brown**

[Expand all](#) / [Collapse all](#)

COUNTY STATISTICS

Total # of Registered Facilities	Total # of Registered Tanks	Total # of Confirmed Releases	Total # of Cleanups Completed	Total # of Active Releases With Ground Water Contamination Above Action Levels
38	98	27	103	5

CONTACT INFORMATION

Contact	Contact Name	Email
---------	--------------	-------

Contact	Contact Name	Email
BUSTR UST Inspector	Jeremy Bauserman	jbauserman@com.state.oh.us
BUSTR Site Coordinator	Bryan Duzak	bduzak@com.state.oh.us

**[-] FIRE DEPARTMENT(S)**

Name	Address	City	Zip	Phone
ABERDEEN VOL FIRE DEPARTMENT	PO BOX 752	ABERDEEN	45101	(937) 795-0013
BYRD TWP VOL FIRE DEPARTMENT	PO BOX 71	DECATUR	45115	(937) 373-3302
FAYETTEVILLE FIRE DEPARTMENT	PO BOX 204	FAYETTEVILLE	45118	(513) 875-2202
GEORGETOWN VOL FIRE DEPARTMENT	301 S MAIN ST	GEORGETOWN	45121	(937) 378-4414
HAMERSVILLE FIRE DEPARTMENT	224 BANK ST	HAMERSVILLE	45130	(937) 379-1822
HIGGINSPOUR VOL FIRE & EMS	PO BOX 62	HIGGINSPOUR	45131	(937) 375-4141
MT ORAB FIRE DEPARTMENT	PO BOX 454	MT ORAB	45154	(937) 444-3903
RIPLEY FIRE DEPARTMENT	PO BOX 94	RIPLEY	45167	(937) 392-4540
RUSSELLVILLE FIRE DEPARTMENT	PO BOX 268	RUSSELLVILLE	45168	(937) 377-6661
SARDINIA FIRE DEPARTMENT	PO BOX 316	SARDINIA	45171	(937) 446-3152

**[-] HEALTH DEPARTMENT(S)**

Name	Address	City	Zip	Phone
Brown County Health Department	852 Mt. Orab Pike	Georgetown	45121	(937) 378-6892

**BUSTR Acronyms and Definitions**